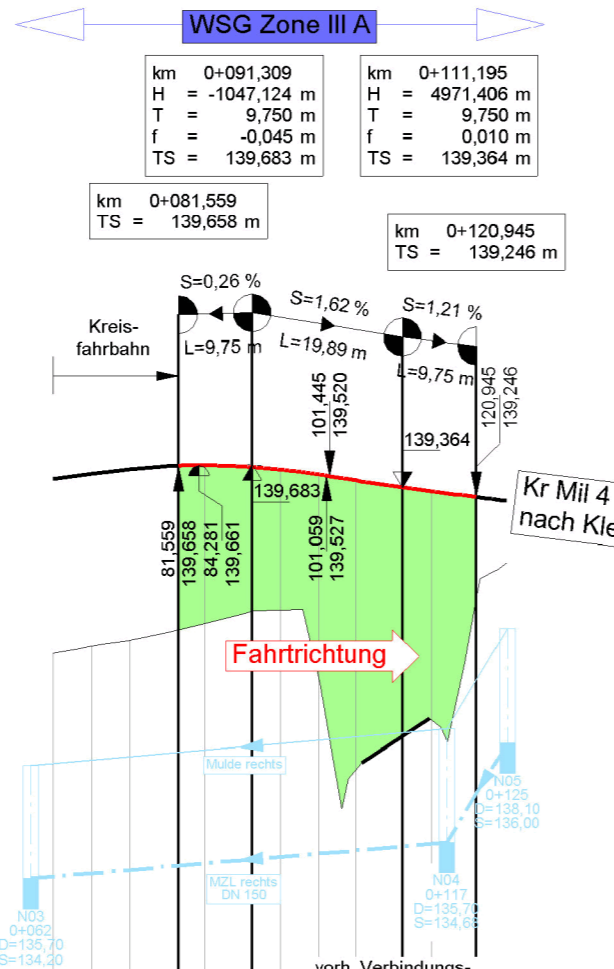
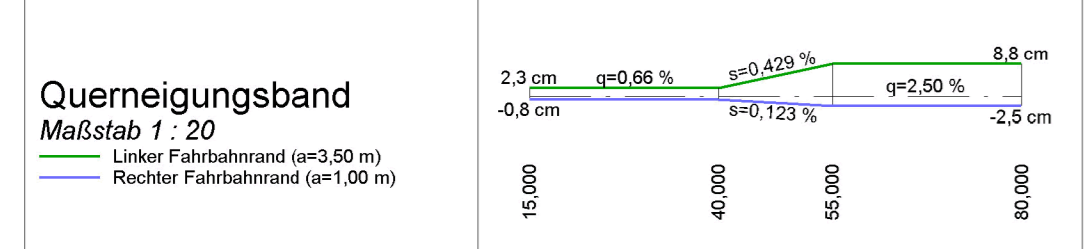
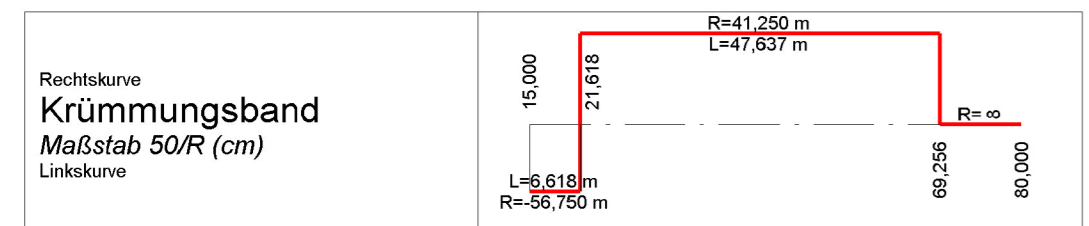


### Rampe - K2

↙ NN + 130 m

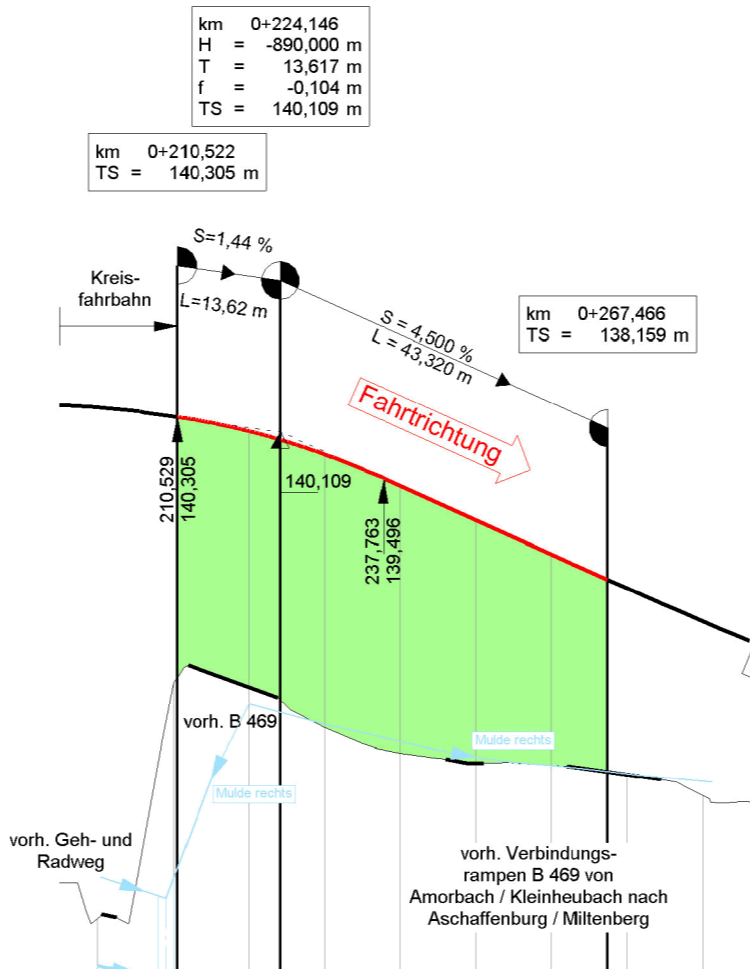
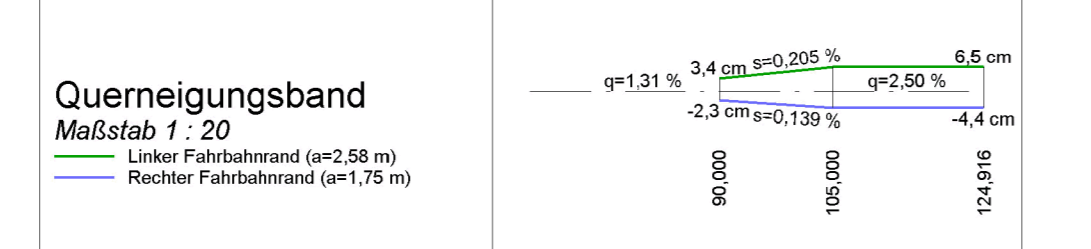
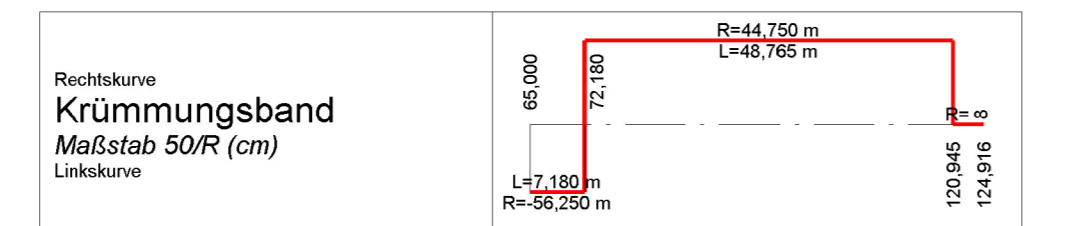
Station	29.215	30.000	40.000	50.000	55.795	60.000	70.000	70.086
Gradierte	139,060	139,060	139,050	139,066	139,118	139,178	139,369	139,391
Längsprofil	134,48	134,48	136,03	138,39	138,51	138,62	138,62	139,391
Bau-Km	0+050							



### Rampe - K3

↙ NN + 130 m

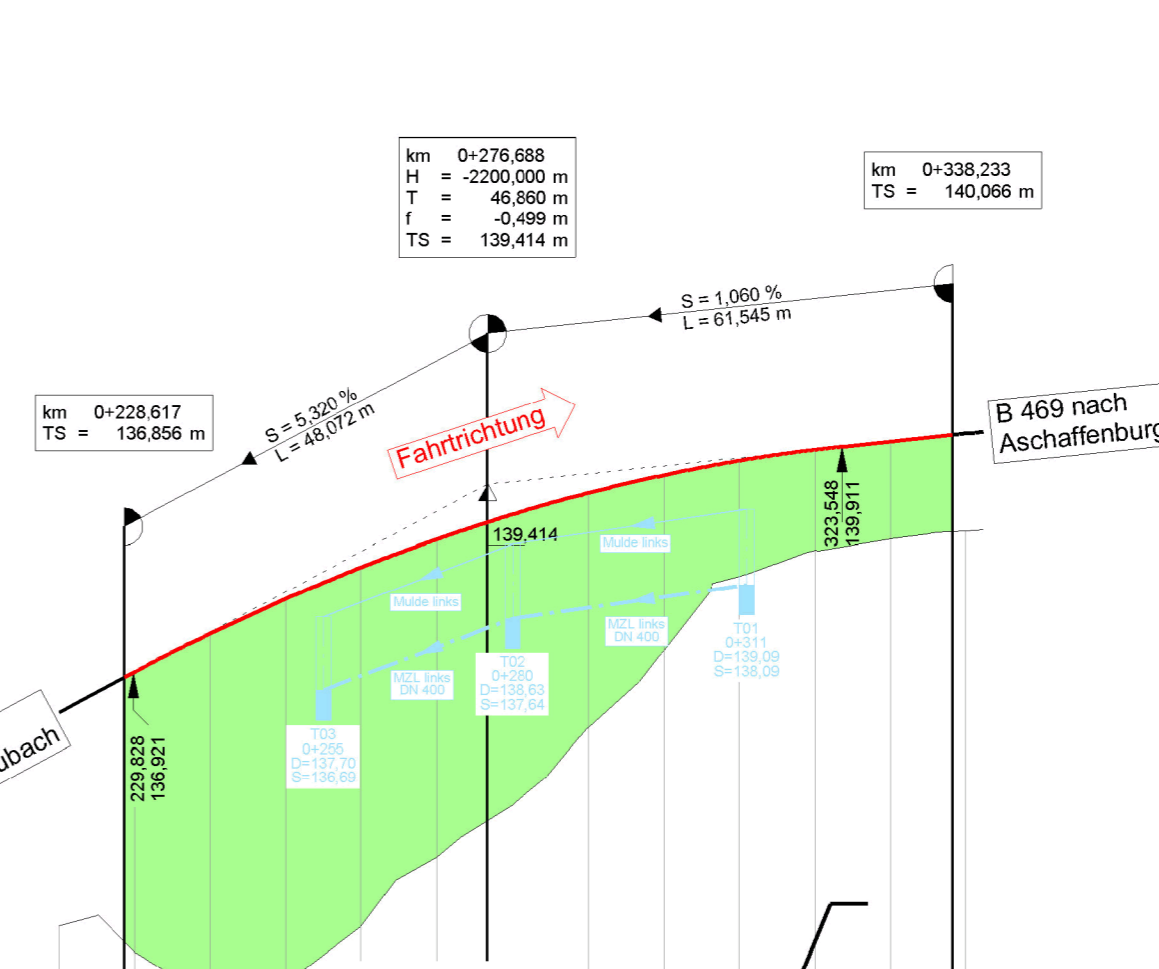
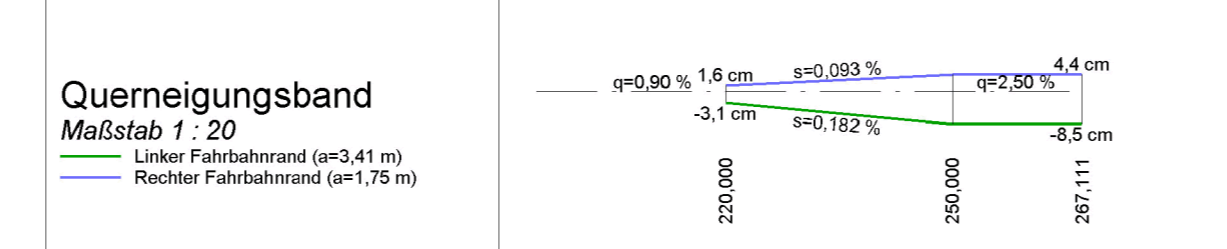
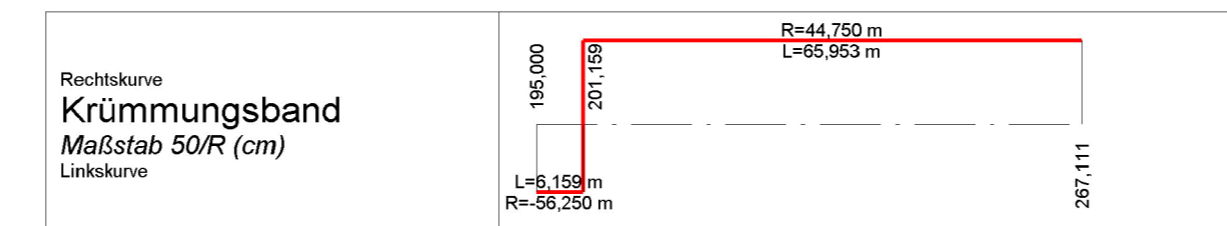
Station	65.000	70.000	75.000	81.559	85.000	91.309	95.000	100.000	105.000	111.195	115.000	120.945
Gradierte	137,18	137,27	137,35	139,658	139,661	139,638	139,606	139,543	139,485	139,374	139,322	139,246
Längsprofil	137,18	137,27	137,35	137,57	137,57	137,75	137,86	138,86	139,64	139,374	139,322	139,246
Bau-Km	0+100											



### Rampe - K5

↙ NN + 130 m

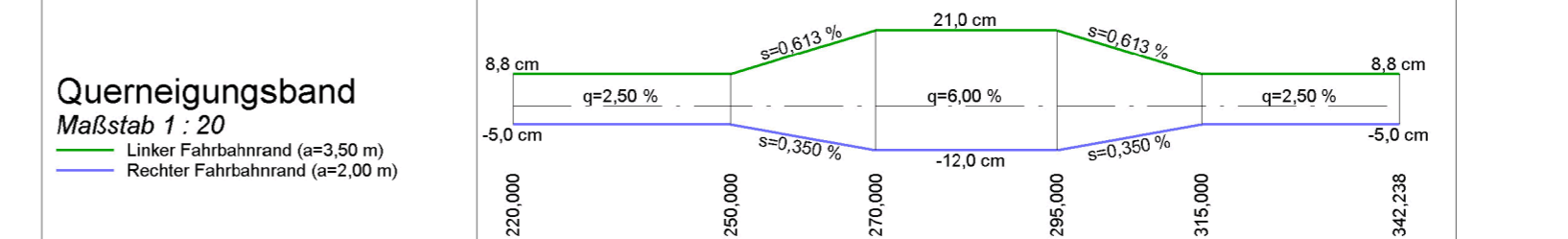

Station	200.000	210.000	210.522	220.000	224.146	230.000	240.000	250.000	260.000	267.466	270.000	280.000	290.000
Gradierte	133,67	136,78	140,305	140,118	140,005	139,812	139,395	138,945	138,495	138,159	135,58	135,30	135,20
Längsprofil	133,67	136,78	140,305	140,118	140,005	139,812	139,395	138,945	138,495	138,159	135,58	135,30	135,20
Bau-Km	0+200												



### Rampe - 12

↙ NN + 130 m

Station	220.000	228.617	230.000	240.000	250.000	260.000	270.000	276.688	280.000	290.000	300.000	310.000	320.000	330.000	338.233	340.000
Gradierte	133,57	136,856	136,930	137,438	137,902	138,319	138,691	138,915	139,018	139,299	139,535	139,725	139,870	139,979	140,066	138,80
Längsprofil	133,57	133,22	136,930	137,438	137,902	138,319	138,691	138,915	139,018	139,299	139,535	139,725	139,870	139,979	140,066	138,80
Bau-Km	0+300															



**Wird ersetzt durch Deckplan 8.1.9 T1 vom 30.04.2013**

Freistaat Bayern Staatliches Bauamt Aschaffenburg Cornelienstraße 1, 63739 Aschaffenburg, Tel. 06021/393-1, Fax 06021/393-283, E-Mail: poststelle@stbaa.bayern.de		Unterlage	8.1.9
		Blatt Nr.	
		Datum	Zeichen
Planfeststellung		bearbeitet	28.10.2011 M. Hummel
<b>B 469 / St 2310 / St 2441 Umbau der Anschlussstelle Kleinheubach</b> B 469 Abschnitt 440 Station 3,257 - 4,235 B 469 Abschnitt 460 Station 0,000 - 0,502 St 2310 Abschnitt 100 Station 0,000 - 0,187 St 2441 Abschnitt 100 Station 0,000 - 0,163 Kr Mil 4 Abschnitt 100 Station 2,224 - 2,975		gezeichnet	28.10.2011 J. Hofmann
		geprüft	28.10.2011 G. Brandt
		<b>Höhenplan</b>	
		Rampen K2, K3, K5 und 12	
		Maßstab 1:1.000/100	
Aufgestellt: 28.10.2011 Staatliches Bauamt			
Blattgröße: 297 mm x 900 mm		Plot-Datei: 060109-B469-AS-Khb-PF.plt	Plot-Datum: 17.10.2011
Basisdaten: © Bayerische Vermessungsverwaltung (Darstellung der Flurkarte als Eigentumsnachweis nicht geeignet)			